



Tamworth Regional Local Environmental Plan 2010

Planning Proposal Oaklands Estate Stage 3

2010 LEP Land Zoning

Legend

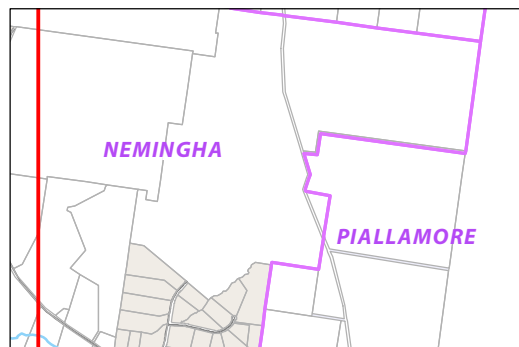
Subject Lands

Cadastral

Cadastral

Land Zoning (LZN)

- B1 - Neighbourhood Centre
- B2 - Local Centre
- B3 - Commercial Core
- B4 - Mixed Use
- B5 - Business Development
- B7 - Business Park
- E1 - National Parks and Nature Reserves
- E2 - Environmental Conservation
- E3 - Environmental Management
- IN1 - General Industrial
- IN3 - Heavy Industrial
- R1 - General Residential
- R2 - Low Density Residential
- R5 - Large Lot Residential
- RE1 - Public Recreation
- RE2 - Private Recreation
- RU1 - Primary Production
- RU3 - Forestry
- RU4 - Primary Production Small Lots
- RU5 - Village
- RU6 - Transition
- SP1 - Special Activities
- SP2 - Infrastructure
- SP3 - Tourist

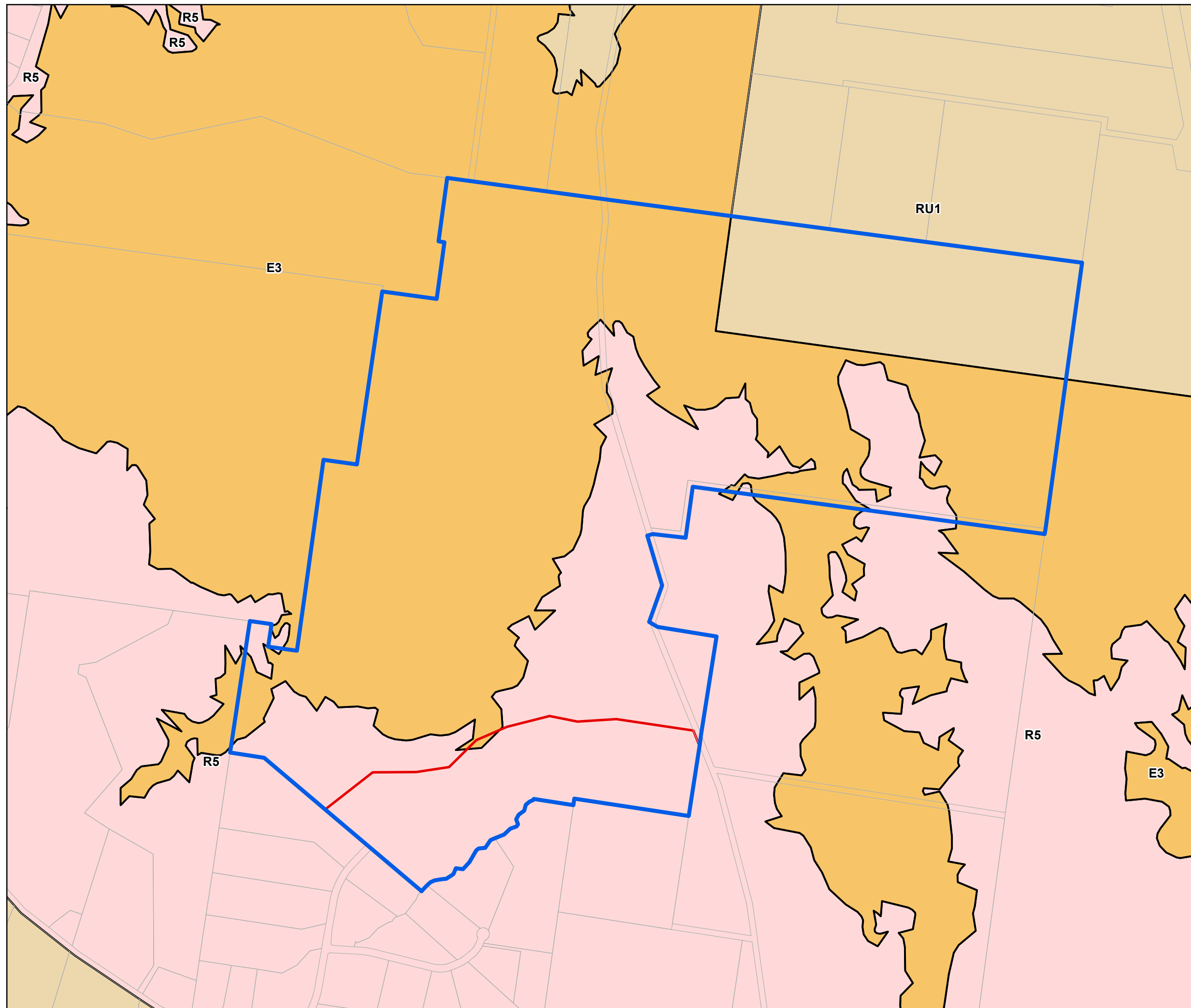


0 0.15 0.3Km

Scale 1:12,500 @ A3

Projection: GDA 1994
Zone 56

Map Identification Number





Tamworth Regional Local Environmental Plan 2010

Planning Proposal Oaklands Estate Stage 3

Proposed Land Zoning

Legend

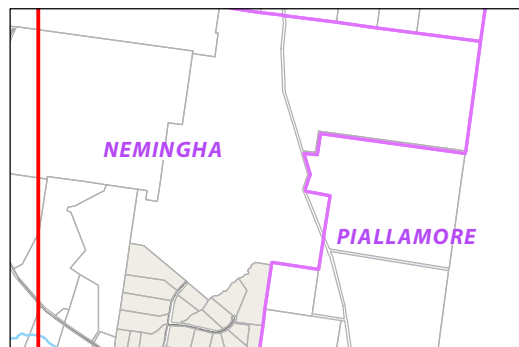
Subject Lands

Cadastral

Cadastral

Land Zoning (LZN)

- B1 - Neighbourhood Centre
- B2 - Local Centre
- B3 - Commercial Core
- B4 - Mixed Use
- B5 - Business Development
- B7 - Business Park
- E1 - National Parks and Nature Reserves
- E2 - Environmental Conservation
- E3 - Environmental Management
- IN1 - General Industrial
- IN3 - Heavy Industrial
- R1 - General Residential
- R2 - Low Density Residential
- R5 - Large Lot Residential
- RE1 - Public Recreation
- RE2 - Private Recreation
- RU1 - Primary Production
- RU3 - Forestry
- RU4 - Primary Production Small Lots
- RU5 - Village
- RU6 - Transition
- SP1 - Special Activities
- SP2 - Infrastructure
- SP3 - Tourist



0 0.15 0.3Km

Scale 1:12,500 @ A3

Projection: GDA 1994
Zone 56

Map Identification Number

